

A303 Amesbury to Berwick Down
TR010025

2.13 (1) - Classification of Roads Plan

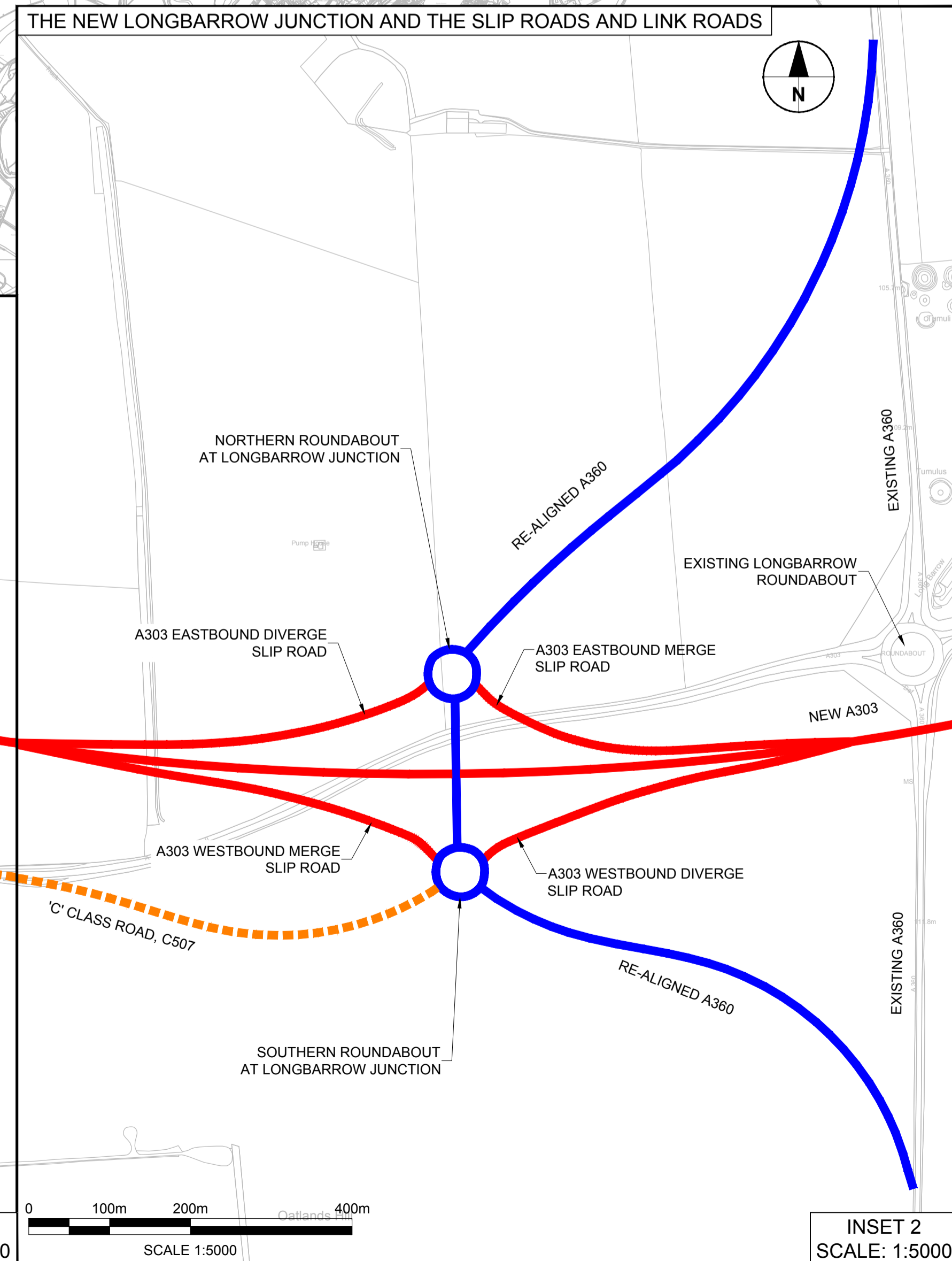
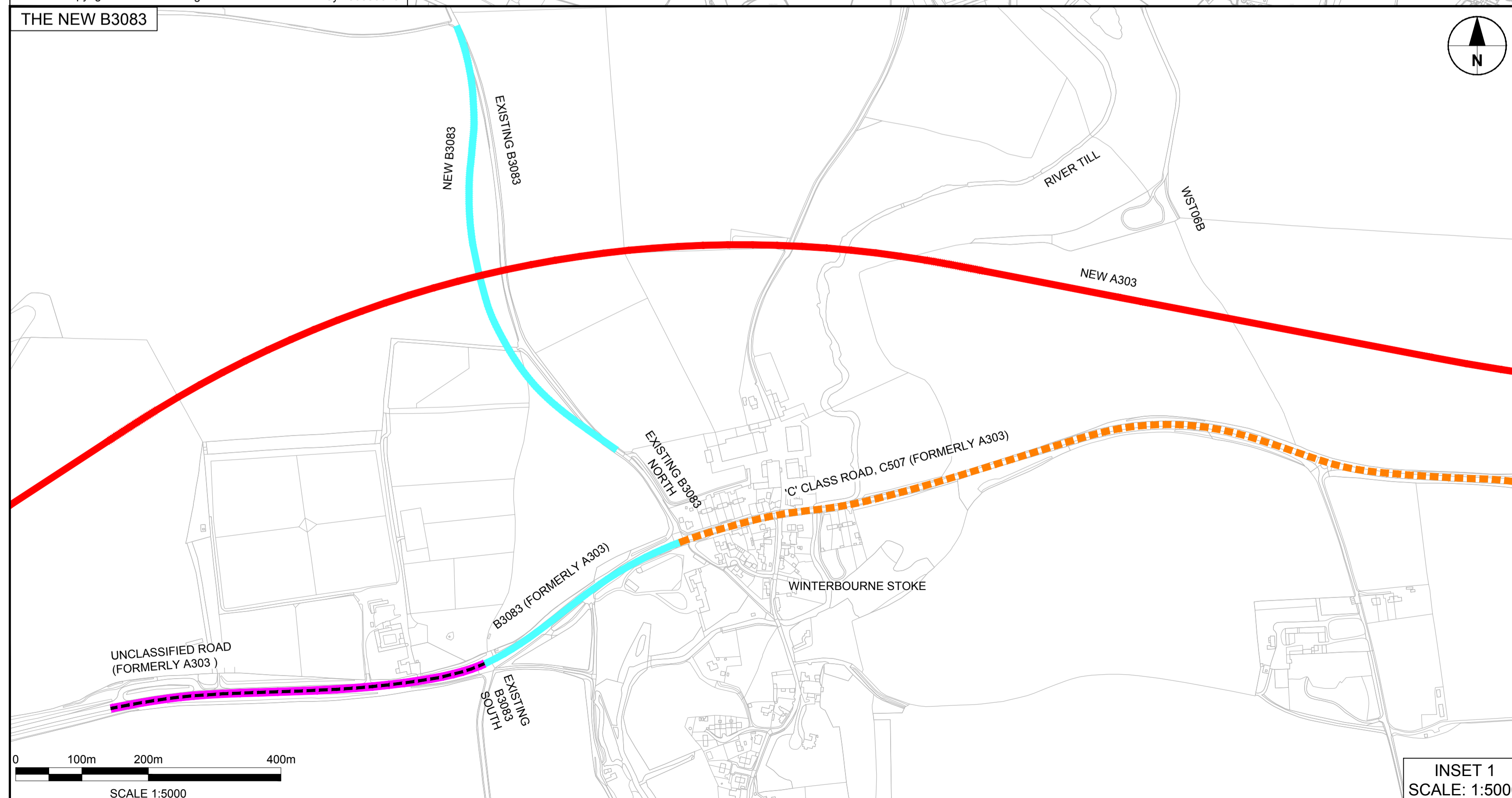
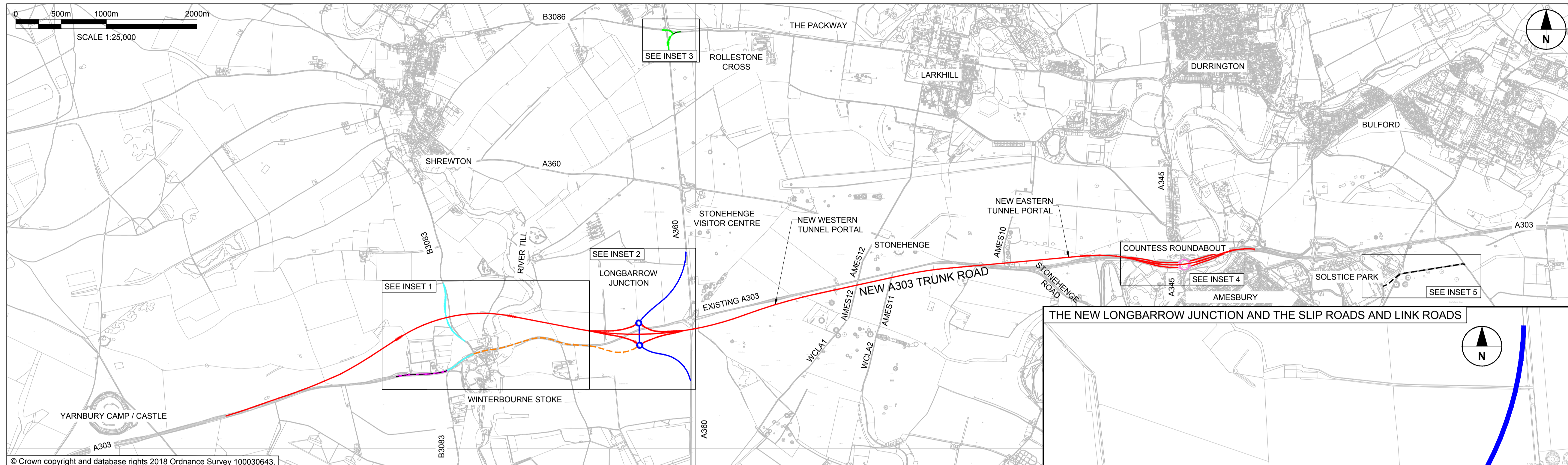
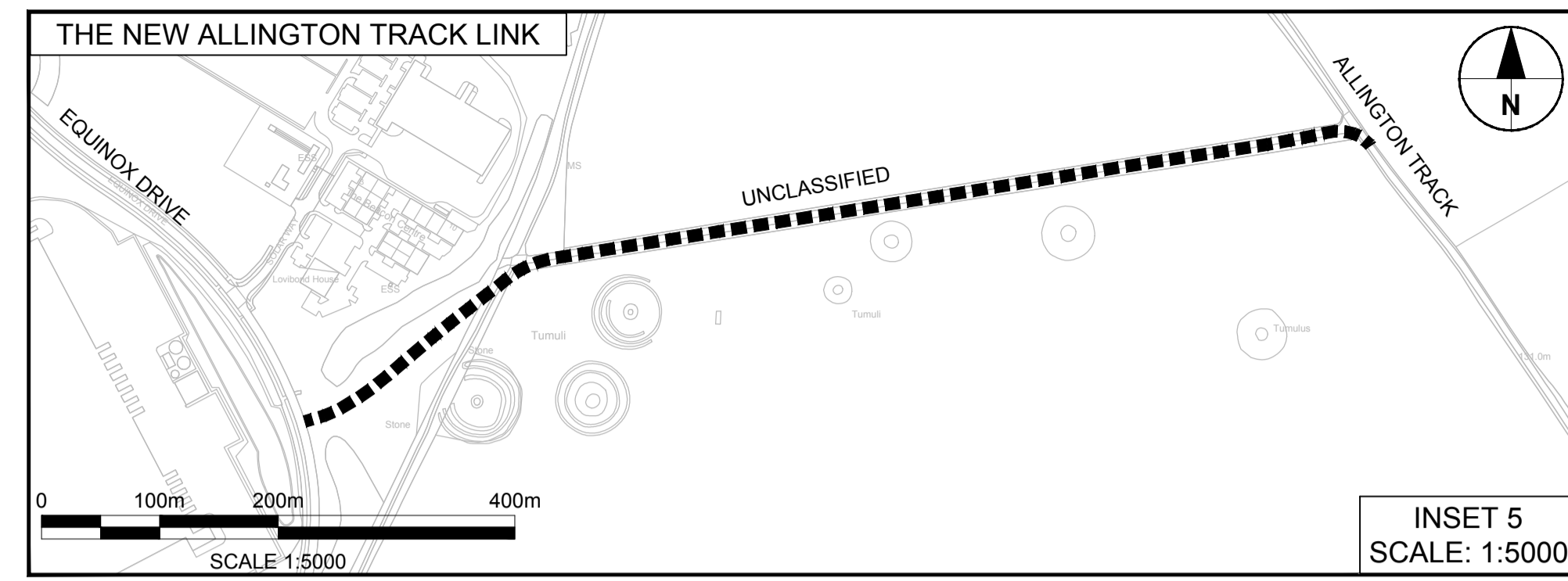
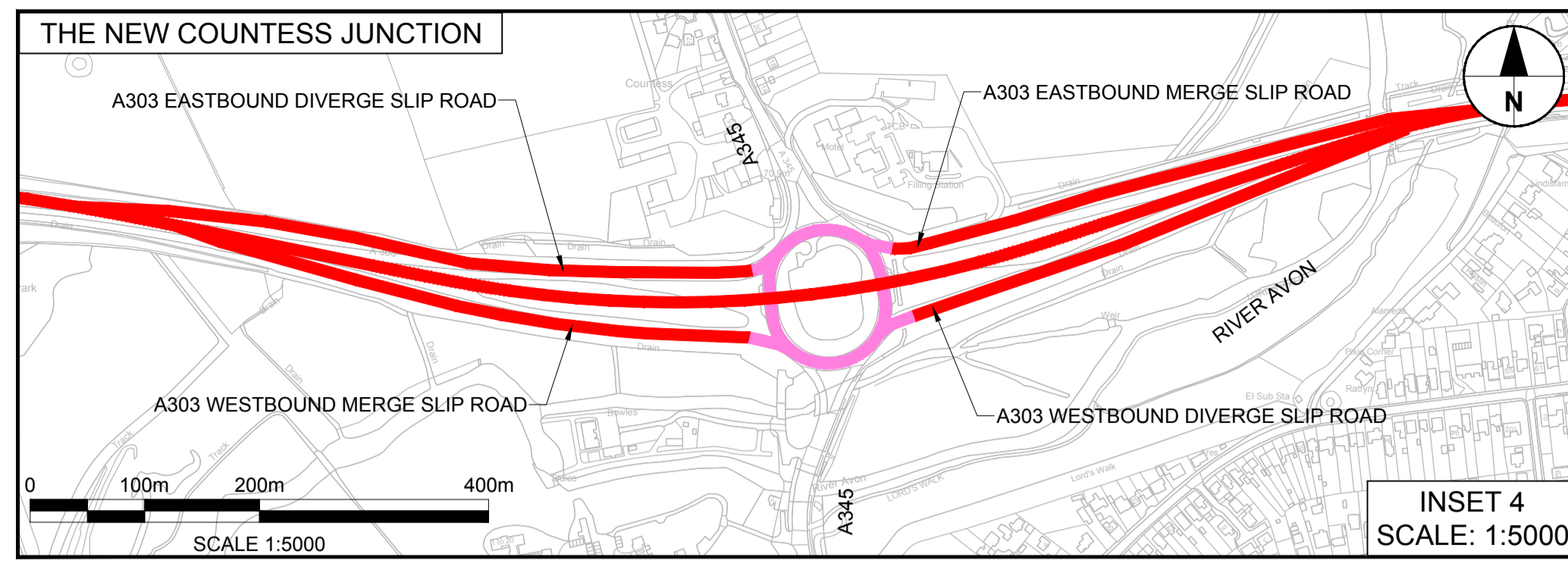
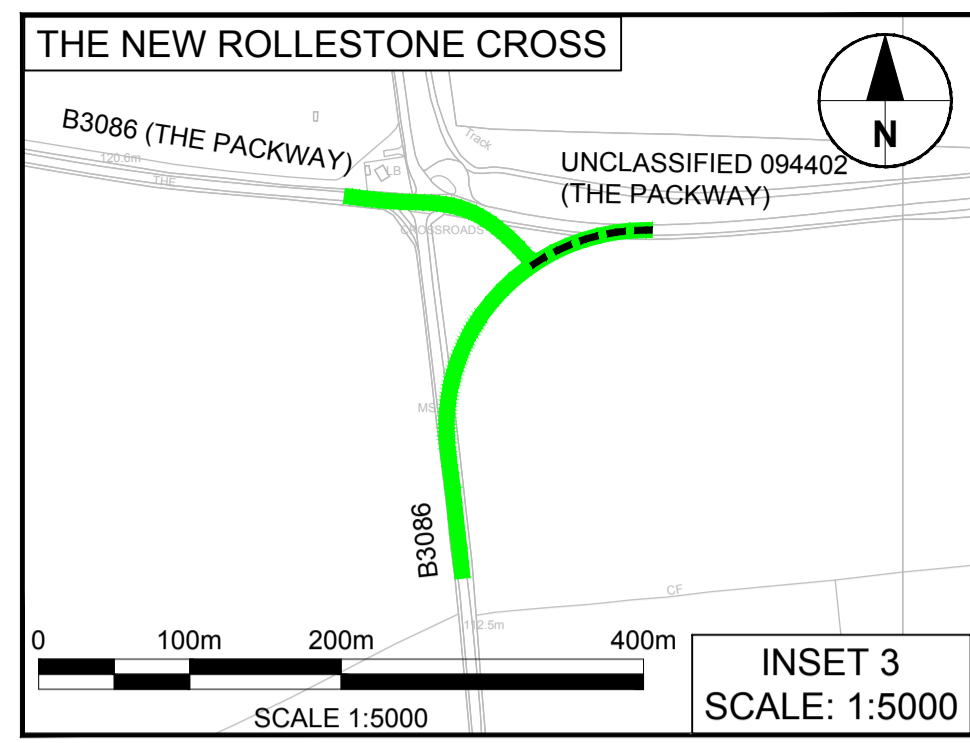
APFP Regulation 5(2)(o)

Planning Act 2008

Infrastructure Planning (Applications: Prescribed
Forms and Procedure) Regulations 2009

October 2019





NOTES:

- THIS PLAN SHOULD BE READ IN CONJUNCTION WITH OTHER PLANS AND DOCUMENTS RELATING TO THE APPLICATION FOR DEVELOPMENT CONSENT, IN PARTICULAR THE ARTICLE OF, AND SCHEDULE TO, THE DEVELOPMENT CONSENT ORDER, WHICH PROVIDE FOR THE CLASSIFICATION OF ROADS.
- THE ROADS IDENTIFIED ON THIS PLAN ARE TO BE CLASSIFIED (OR RE-CLASSIFIED) AS PROVIDED FOR IN THE DEVELOPMENT CONSENT ORDER.
- THE ROADS SHOWN IN GREY ON THIS PLAN ARE NOT REFERENCED IN THE DEVELOPMENT CONSENT ORDER SCHEDULE ENTITLED 'CLASSIFICATION OF ROADS', BECAUSE THEIR CLASSIFICATION IS NOT AFFECTED BY THAT ORDER. THEY ARE IDENTIFIED ON THIS PLAN FOR LOCATION/INFORMATION PURPOSES ONLY.

- KEY:
- NEW A303
 - NEW B3083
 - NEW B3086
 - - - NEW UNCLASSIFIED ROAD (REALIGNED ROLLESTONE CROSS)
 - NEW A360
 - NEW A345
 - - - NEW 'C' CLASS ROAD (C507)
 - - - NEW UNCLASSIFIED ROAD (ALLINGTON TRACK LINK ROAD)
 - - - NEW UNCLASSIFIED ROAD (A303 WEST OF WINTERBOURNE STOKE)

SUBMITTED FOR DEVELOPMENT CONSENT ORDER APPLICATION		AV	TH	OCT 2018	P02
SUBMITTED FOR DCO EXAMINATION		AV	TH	SEP 2019	P03
Revision Details		By	Check	Date	Suffix

Purpose of Issue: **DCO EXAMINATION**

Project Title: **A303 Amesbury to Berwick Down**

Drawing Title: **CLASSIFICATION OF ROADS PLAN REGULATION 5(2)(o) SHEET 1 OF 1**

Highways England Project Office
Temple Quay House
2 The Square, Temple Quay
Bristol, BS1 6HA
Scale @ A1 AS SHOWN

Application Document Number: **TR010025 - 2.13** Rev: **P03**